

Directions to Narragansett Boat Club – 2 River Rd, Providence, RI

Google Coordinates: 41.832631,-71.378058

For Trailers: Approach NBC from the South using the following directions

Plan to arrive **6:00-8:00am** for trailer parking

From I-195E

Take exit 1A toward Gano St

Turn left on India St

Continue onto Gano St

At 3rd light

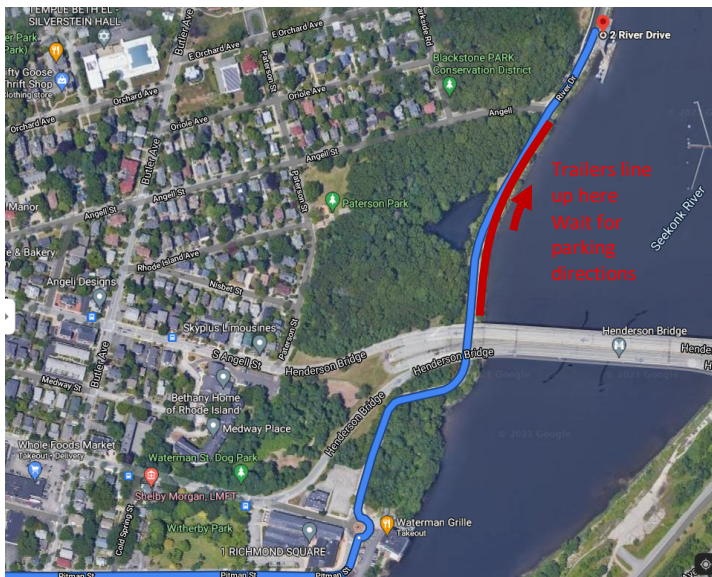
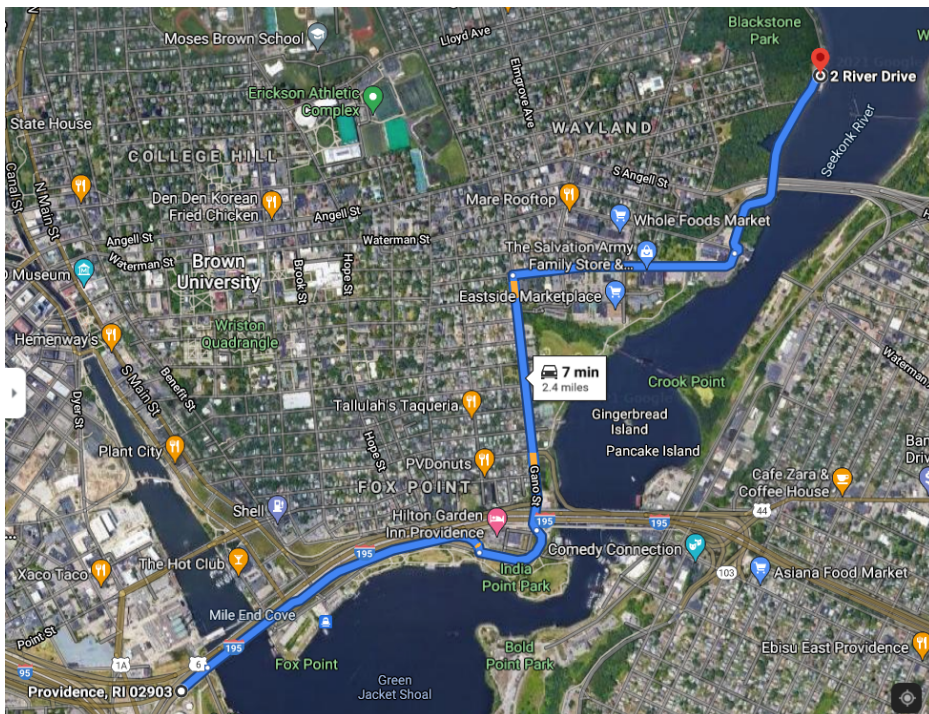
Turn right on Pitman St – this is a tight turn for trailers

Continue on Pitman St through roundabout at Richmond Square onto River Rd

After passing under Henderson Bridge, line up and park along River Rd south of Angell St

Wait for parking directions from an NBC Volunteer

****Do NOT attempt to approach NBC from Angell St or from the north on River Rd****



For those car-topping boats:

Follow the same directions above for trailers

You will be directed to where you can unload your boat(s) by an NBC Volunteer

Once unloaded, you will need to move your car to a parking spot

Street parking is available along Angell, Parkside, Paterson, and along portions of River Rd & Irving St north of NBC.

For leaving NBC:

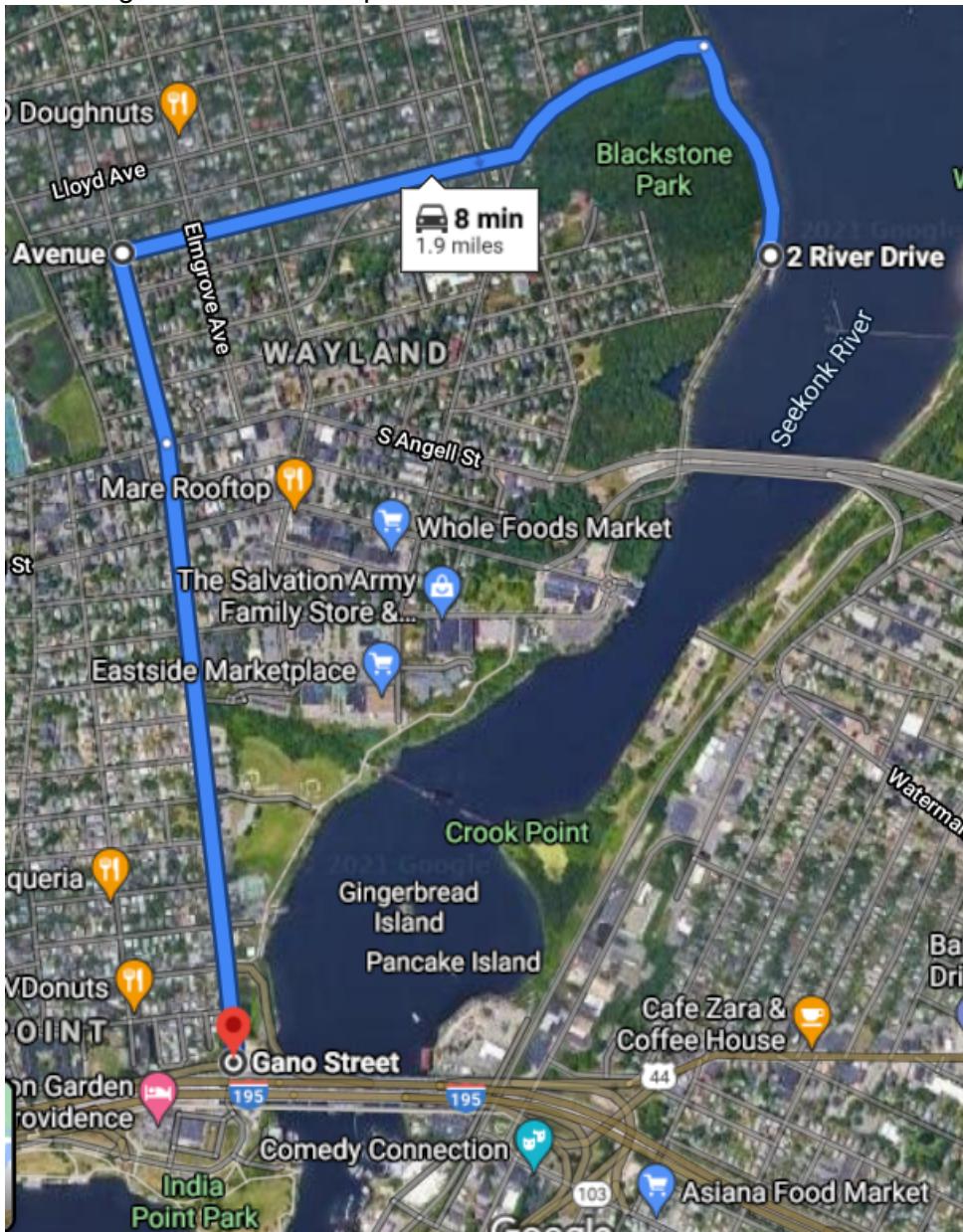
Proceed on River Rd north, follow Irving Ave up the hill

Continue straight on Irving Ave

Right on Taber Ave/Gano St

Continue to I-195

Follow sign to entrance ramp



Thanks for coming!!
Safe travels home.